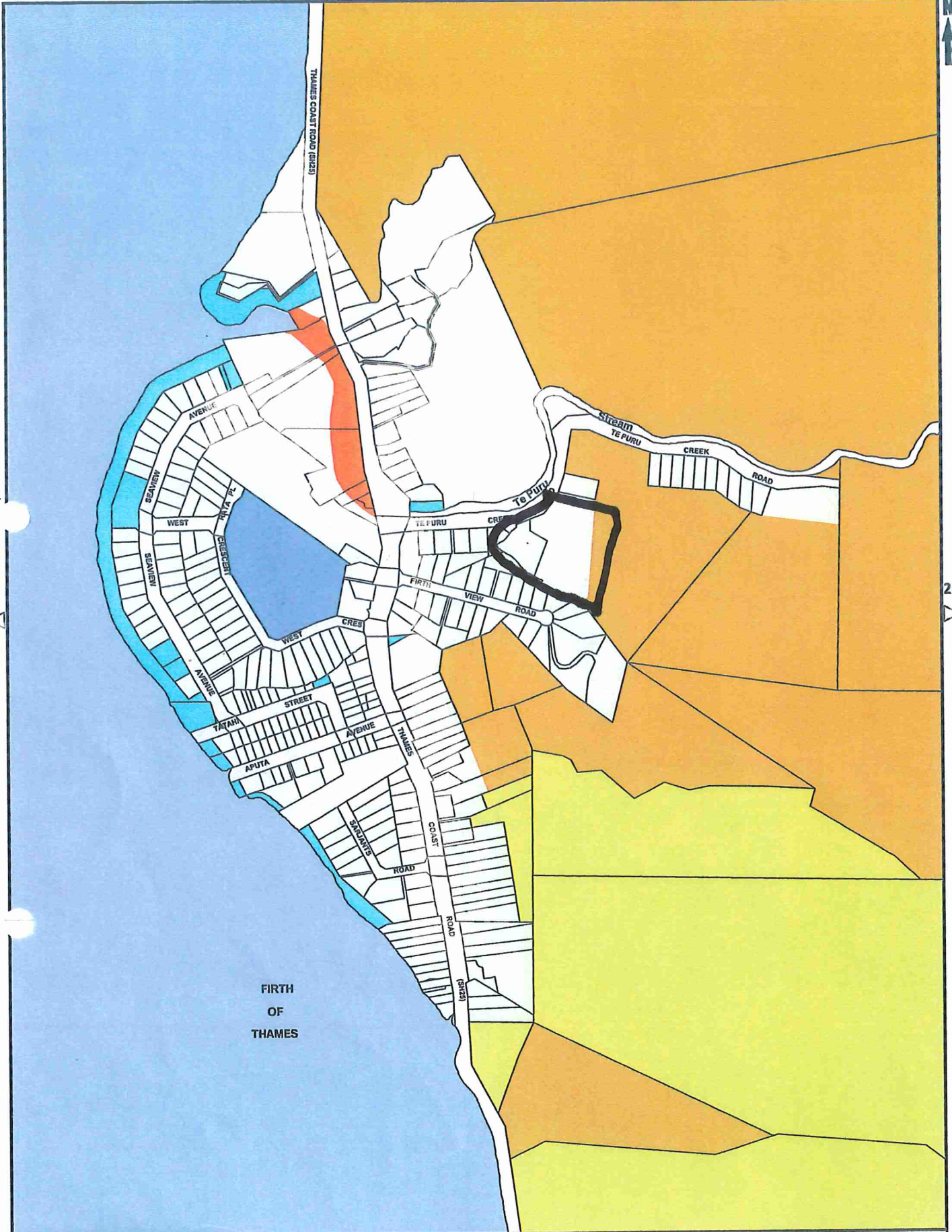


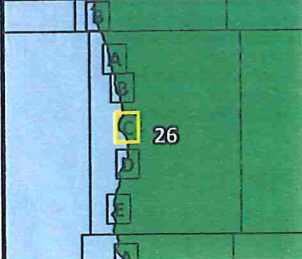
T

" The men who administer public affairs must first of all see that everyone holds onto what is his & that private men are never deprived of their property by public men. "



26

26

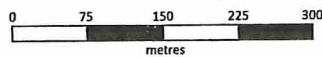


MAP 26C ZONES

# TE PURU

PROPOSED DISTRICT PLAN - December 2013

Scale 1:7,500 at A4 Paper Size

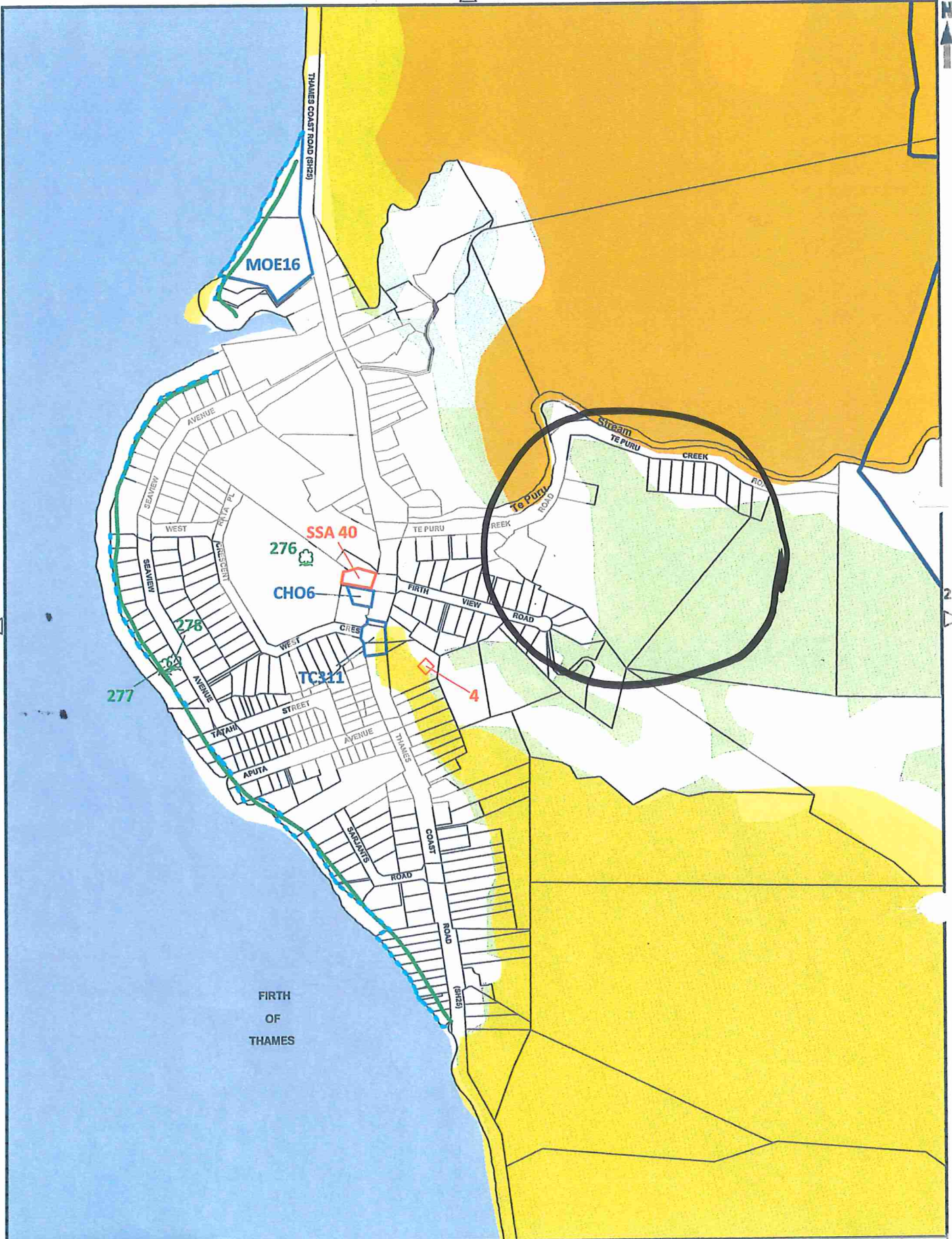


Cadastral information derived from Land Information New Zealand's Core Record System (CRS). CROWN COPYRIGHT RESERVED.



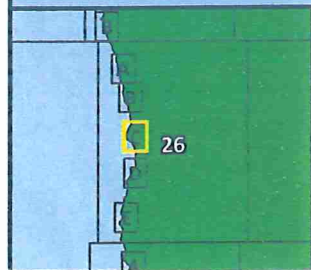
MAP PRINTED  
13 December 2013

T




26

26



MAP 26C OVERLAYS  
**TE PURU**

PROPOSED DISTRICT PLAN - December 2013  
 Scale 1:7,500 at A4 Paper Size



Cadastral information derived from Land Information New Zealand's Core Record System (CRS). CROWN COPYRIGHT RESERVED.



MAP PRINTED  
 13 December 2013