

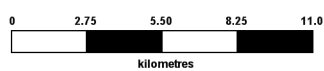


Job Number: SUPPORT3242
 Author: MBW
 Date Created: 27 March 2015
 Status: FINAL
 Projection: NZTM
 Path: R:\GIS\Job_Requests

 Revised Coastal Environment Line
 Parcel Boundary

PROPOSED DISTRICT PLAN
REVISED COASTAL ENVIRONMENT LINE



Revised Coastal Environment Line data sourced from Brown Limited and Thames-Coromandel District Council. COPYRIGHT RESERVED.
 Cadastral information derived from Land Information New Zealand's Core Record System (CRS).
 CROWN COPYRIGHT RESERVED.



This Publication is copyright reserved by Thames-Coromandel District Council. Information derived from Land Information New Zealand is subject to Crown Copyright. Information derived from other 3rd parties is copyright of the respective provider. Thames-Coromandel District Council gives no warranty in relation to the data (including accuracy, reliability, completeness or suitability) and accepts no liability (including, without limitation, liability in negligence) for any loss, damage or costs in relation to any use of the data. CROWN COPYRIGHT RESERVED.