

**PROPOSED DISTRICT PLAN
VARIATION 1 - NATURAL CHARACTER
PLANNING MAP LEGEND**

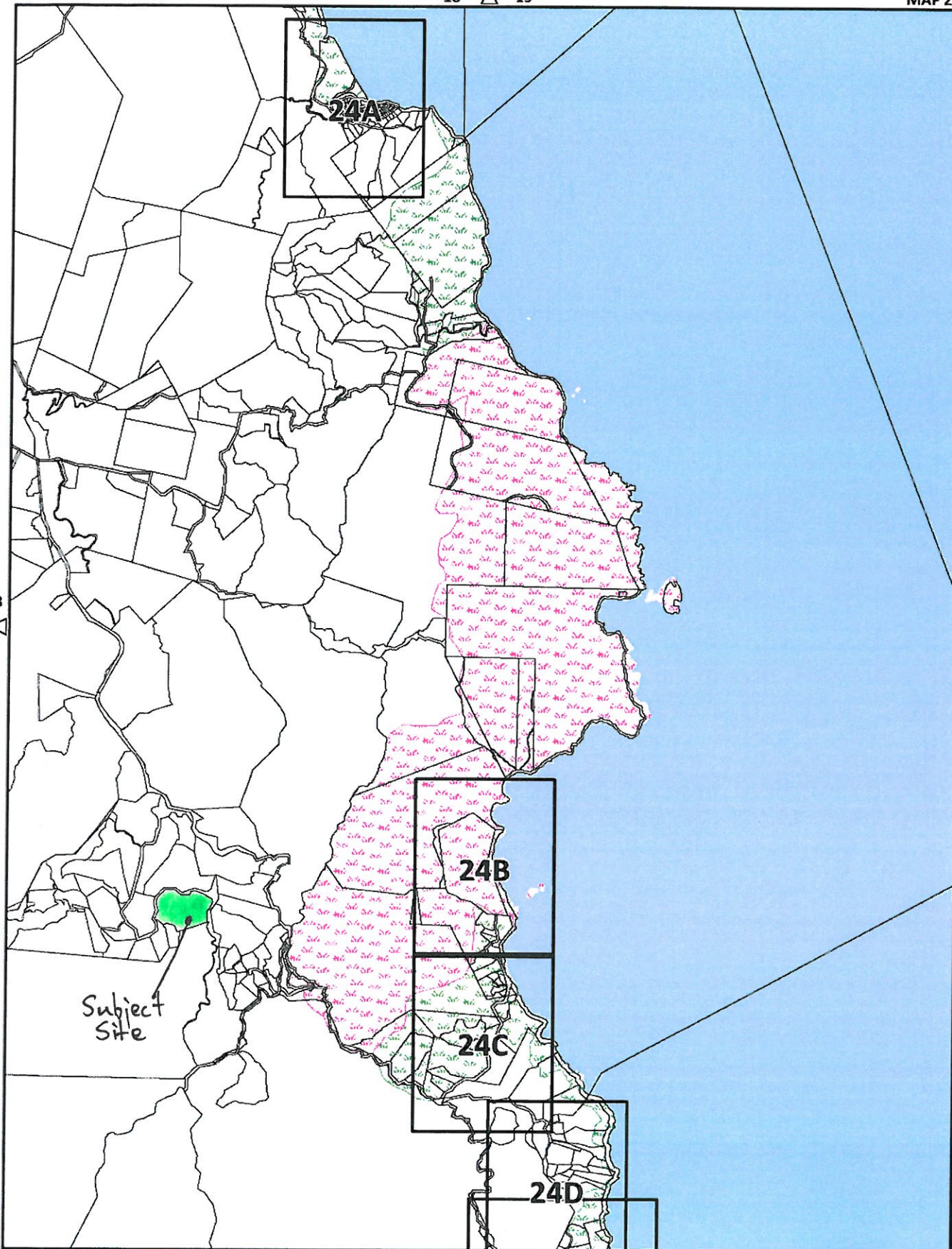
Natural Character Overlay



Outstanding Natural Character



High Natural Character



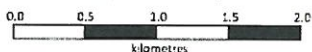
Subject Site

MAP 24 OVERLAYS

HOT WATER BEACH

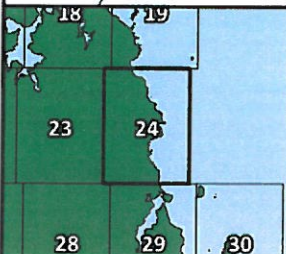
PROPOSED DISTRICT PLAN - August 2015

Scale 1:50,000 at A4 Paper Size



kilometres

Cadastral information derived from Land Information New Zealand's Core Record System (CRS). CROWN COPYRIGHT RESERVED.



MAP PRINTED
25 March 2015